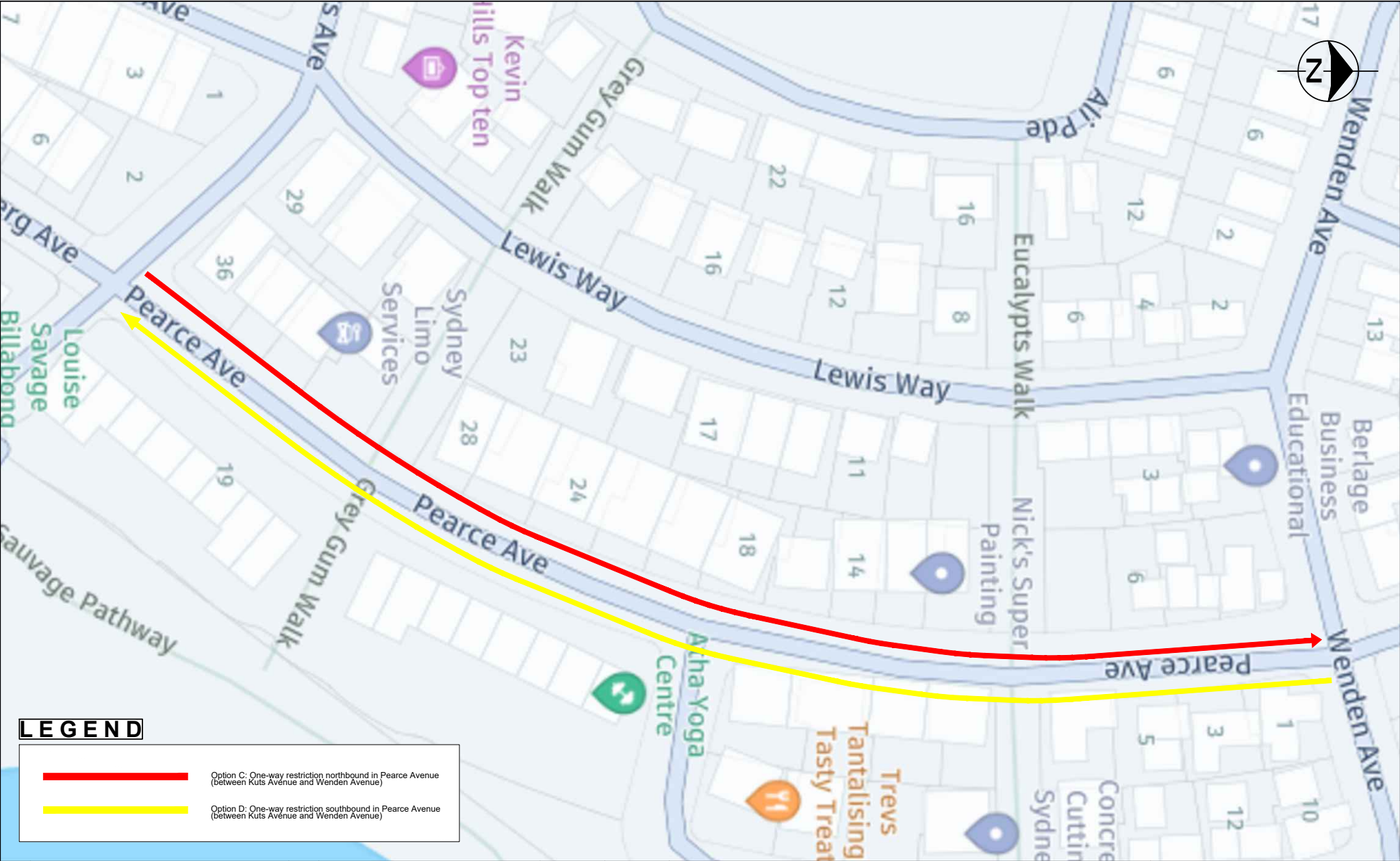





DATE	AMENDMENT	INIT.	NOTES	SCALE	N.T.S.	CITY OF PARRAMATTA COUNCIL	STD DWG
			ALL SIGN POSTING TO BE IN ACCORDANCE WITH AS:1742 ALL DIMENSIONS ARE IN METRES CAUTION: SERVICES TO BE LOCATED PRIOR TO EXCAVATION	DESIGNED	NM		
				DRAWN	09/09/2025		
				CHECKED			
				APPROVED			
						TRAFFIC AND TRANSPORT SERVICES	CONSULTATION



**LEGEND**



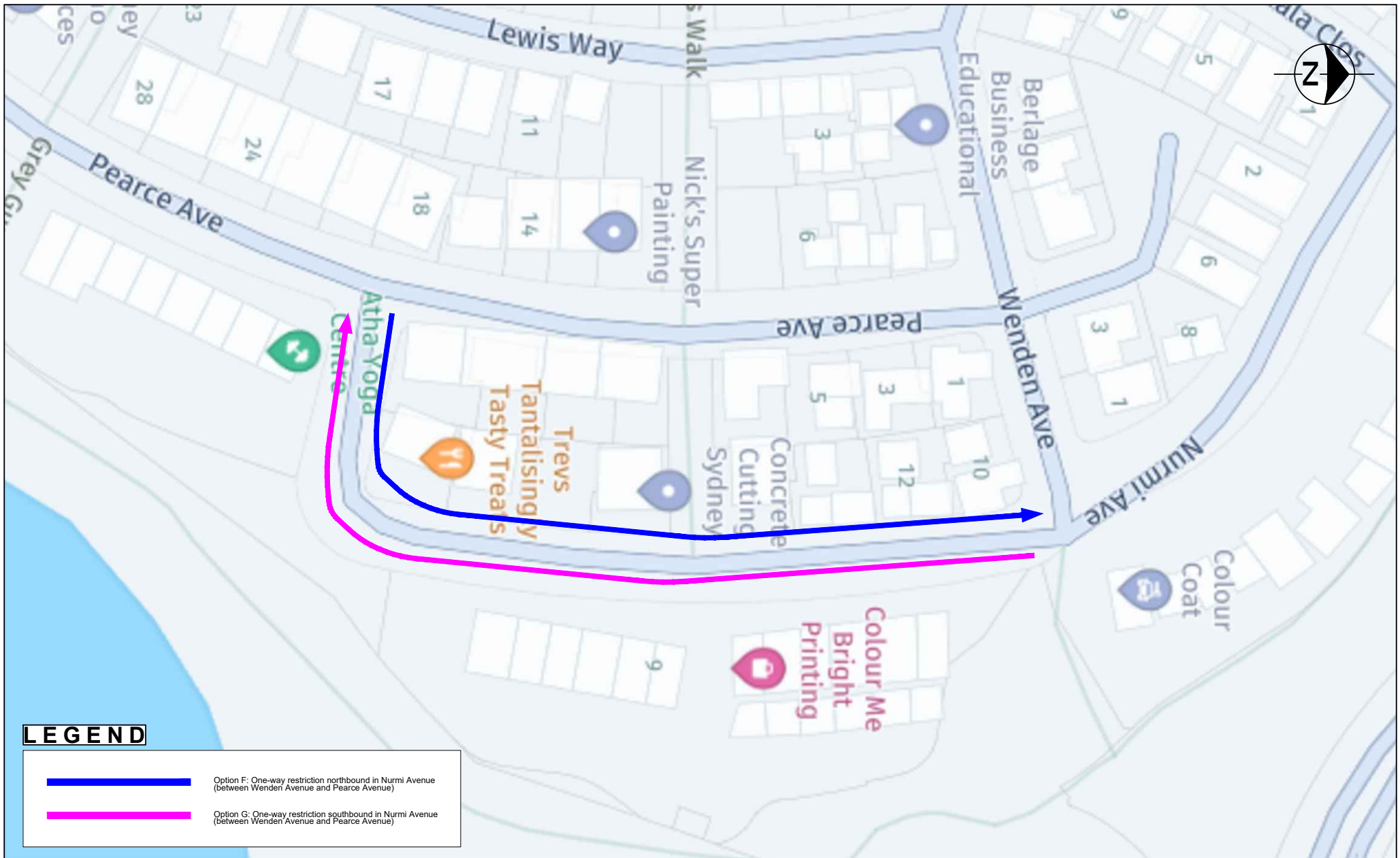
Option C: One-way restriction northbound in Pearce Avenue (between Kuls Avenue and Wenden Avenue)



Option D: One-way restriction southbound in Pearce Avenue (between Kuls Avenue and Wenden Avenue)

DATE	AMENDMENT	INIT.	NOTES	SCALE	N.T.S.
			ALL SIGN POSTING TO BE IN ACCORDANCE WITH AS:1742	DESIGNED	NM
			ALL DIMENSIONS ARE IN METRES	DRAWN	09/09/2025
			CAUTION: SERVICES TO BE LOCATED PRIOR TO EXCAVATION	CHECKED	
				APPROVED	

CITY OF PARRAMATTA COUNCIL	STD DWG
TRAFFIC AND TRANSPORT SERVICES	CONSULTATION



DATE	AMENDMENT	INIT.	NOTES	SCALE	N.T.S.	CITY OF PARRAMATTA COUNCIL	STD DWG
			ALL SIGN POSTING TO BE IN ACCORDANCE WITH AS:1742	DESIGNED	NM		
			ALL DIMENSIONS ARE IN METRES	DRAWN	09/09/2025		
			CAUTION: SERVICES TO BE LOCATED PRIOR TO EXCAVATION	CHECKED			
				APPROVED			
						TRAFFIC AND TRANSPORT SERVICES	CONSULTATION